







User story

 Ichabod (Public) 

 2  Search project 

HELP & UPDATES ^{NEW} CAROLKASSEL 

Contained In Ichabod  

As an NYU patron, I want to be able to filter my search results by the collection "Spatial Data Repository" and the collection "ESRI," so that I can home in on the GIS datasets that I am interested in.

DESCRIPTION [\(edit\)](#)

As an NYU patron, I want to be able to filter my search results by the collection "Spatial Data Repository" and the collection "ESRI," so that I can home in on the GIS datasets that I am interested in.

Acceptance Criteria

- There is a facet labeled "Collection"
- SDR metadata has records with "collection" values for "Spatial Data Repository" and "ESRI"
- Filtering on these values yields the relevant results (A intersection B)

LABELS

gis  search 

**TASKS**

☐ Add a task

Add

 ID 71324512    Close

STORY TYPE  Feature 

POINTS 8 Points 

STATE  Accepted on 01 Aug 2014 

REQUESTER  Carol Kassel 


OWNERS  Barnaby Alter 

FOLLOW THIS STORY (4 followers) 

Updated: 1 Aug 2014, 2:02pm

no attachments

Spatial Data Repository

 **NYU** | LIBRARIES

NYU Libraries » Research Guides » NYU New York » NYU GIS Services and Spatial Data Resources

Admin Sign In

NYU GIS Services and Spatial Data Resources

Tags: [arcgis](#), [arcinfo](#), [database connection](#), [esri](#), [feature class](#), [geocoding](#), [geodatabase](#), [geographic information systems](#), [geospatial](#), [gis](#), [mapping tools](#), [maps](#), [shapefile](#), [spatial data](#)

[GIS Services](#) [Learn GIS](#) [GIS Software](#) [Spatial Data Resources](#) [Appointment Form](#) [Data Services Homepage](#) [Classes](#)

Search: [This Guide](#) [Search](#)

Accessing Spatial Data

Sign in with your NYU Net-ID and password to browse NYU hosted Spatial Data

There are two ways to access data from the Spatial Data Repository:

Option-1:
[Download zip-files via web](#)

Download the data directly by clicking on the download links found this webpage. The .shp files will be downloaded as a .zip file.

Option-2:
[Database Connection via ArcGIS Software](#)

Spatial Data Repository

Last Modified: 2011-07-29 12:31


NYCDCP_DCPLION_10CAV

Title: LION
Publisher: New York City Dept. of City Planning
Edition: 10C
Abstract: LION is a single line representation of New York City streets containing address ranges and other information.
Access data via ArcGIS Desktop: "DSS.NYCDCP_DCPLION_10cav\DSS.Lion_GJK" [[More info](#)]
Download Shapefile: [[NYCDCP_DCPLION_10CAV-Lion_GJK.zip](#)]

NYCDOITT_BUILDINGS_0311

Shapefile Name: Buildings_0311_VE2
Access data via ArcGIS Desktop: "DSS.NYCDOITT_Buildings_0311\DSS.Buildings_0311_VE2" [[More info](#)]
Download Shapefile: [[NYCDOITT_BUILDINGS_0311-Buildings_0311_VE2.zip](#)]

Ichabod

NYU LIBRARIES

NYU Libraries > Ichabod

Login

Search repository

Search

You searched for: Collection > Spatial Data Repository [Start Over](#)

« Previous | 1 - 10 of 144 | [Next »](#)

Search Results

1. [LION](#)

Title: LION
Publisher: New York City Dept. of City Planning
Online Resource: [Download](#)

2. [MapPLUTO](#)

Title: MapPLUTO
Publisher: NYC Department of City Planning
Online Resource: [Download](#)

My Workspace

[History](#)


Limit your search

Format

Collection

Spatial Data Repository <input type="button" value="x"/>	144
ESRI	120

Ichabod Item Detail

 NYU LIBRARIES

NYU Libraries > Ichabod

Login

Search repository

Search

My Workspace

History

« Previous | 1 of 144 | Next »

[Back to Search](#)

[Start Over](#)

LION

Title: LION

Publisher: New York City Dept. of City Planning

Format: Geospatial Data

Description: LION is a single line representation of New York City streets containing address ranges and other information.

Series: NYCDGP_DCPLION_10CAV

Also available as: DSS.NYCDGP_DCPLION_10cav\DSS.Lion_GJK

Online Resource: [Download](#)

Additional Information: [GIS Dataset Instructions](#)


Tools

[Email](#)


[SMS This](#)

NYU Division of Libraries

Ichabod Edit Functionality



[NYU Libraries](#) > [Ichabod](#) > [Nyucore](#)


 [Log-out cm1090](#)

Edit Item


Identifier
DSS.NYCDGP_DCPLION_10cav\DSS.Lion_GJK

Resource set

Available



Citation





Title
LION

My Workspace

- [Bookmarks \(0\)](#)
- [Saved Searches](#)
- [History](#)

BobCat

 **NYU** | LIBRARIES

NYU Libraries > BobCat >  [Login](#)

Books & MoreArticles & DatabasesDatabases A-ZJournalsCourse Reserves

Limit toAll items ▾that contain my query words ▾Anywhere in the record ▾

Search

[Advanced Search](#) | [New Search](#)

PreviousNext

Back to results list

Displaying result 2 of 3,401

LION

Available

New York City Dept. of City Planning;

Send/Share ▾

Available: [Available Online: \(NYU access only\)](#)


Edition: 10C

Notes: LION is a single line representation of New York City streets containing address ranges and other information.

Related Titles: Collection: Spatial Data Repository

Publisher: New York City Dept. of City Planning

[Additional Links](#)

 My Workspace


[Guest e-shelf \(log in for more options\)](#)


[This session's queries \(1\)](#)

Need help?

[Help using the Books & More tab](#)

[Tutorials and self help](#)

 Ask NYU Libraries

Chat is offline.

Additional Options

[BobCat Standard \(Classic Catalog\)](#)

[Request a book from E-ZBorrow](#)

[Search WorldCat for items in nearby libraries](#)